Bilbao PORT

EFFICIENCY & FLEXIBILITY

Bilbao PORT

A port on the Atlantic route

Multipurpose port

Rail connection with the hinterland

Capacity for growth

LEADING PORT IN THE NORTHERN IBERIAN PENINSULA

- Total surface area: 400 ha
- Berthing line: 21 km
- Depth: 6.32 m
- Ro-ro ramps: 3
- Quality certificates:
  ISO 9.001/2001
  ISO 14001/2011
  OHAS 18001/2007
  EMAS - Eco-Management & Audit Scheme

AÑO 2001
AÑO 2007
AÑO 2011

RAIL CONNECTION WITH THE HINTERLAND & DRY PORTS NETWORK

MULTIPURPOSE PORT

- Total traffic: 32,3 million tons.
- Experts in special transport, thanks to our proximity to leading industries in the sector
- 4, 000 special transport shipments in 2014. Equivalent to 77 operations per week.

RO-RO TERMINALS

AZ3 / A3 QUAY

AZ3 QUAY

- Total surface area: 230,000 m²
- Berthing line: 595 m
- Depth: 20 m
- Equipment: 1 ro-ro ramp
- Direct connection to road and rail networks
- **1 rail track (632 m)**

A3 QUAY

- Total surface area: 220,000 m²
- Berthing line: 878 m
- Depth: 20 m
- Equipment: 1 ro-ro ramp
- Direct connection to road and rail networks
- **2 rail tracks (880 m)**

AZ3 QUAY

1 rail track (632 m)

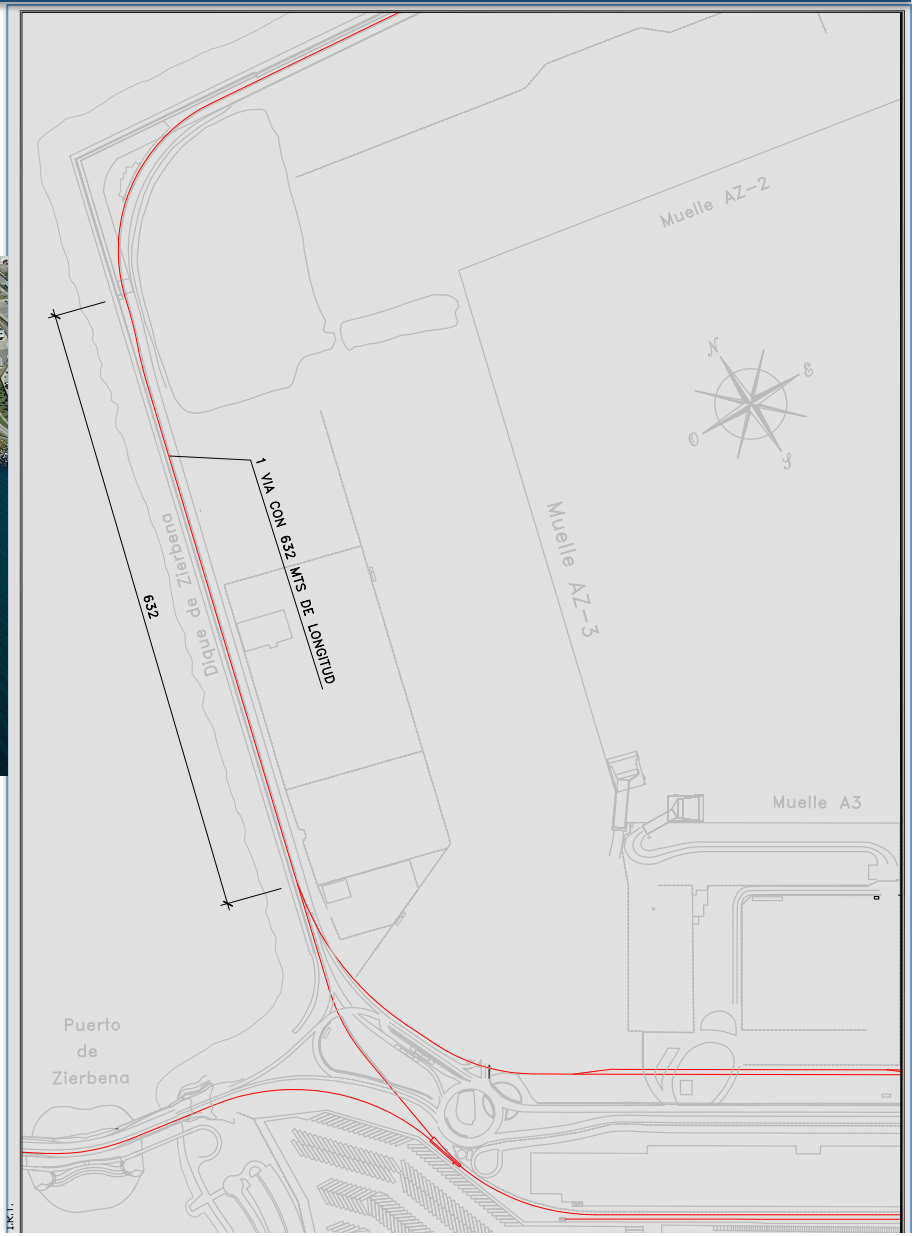

A3 QUAY

2 RAIL TRACKS (880 m)



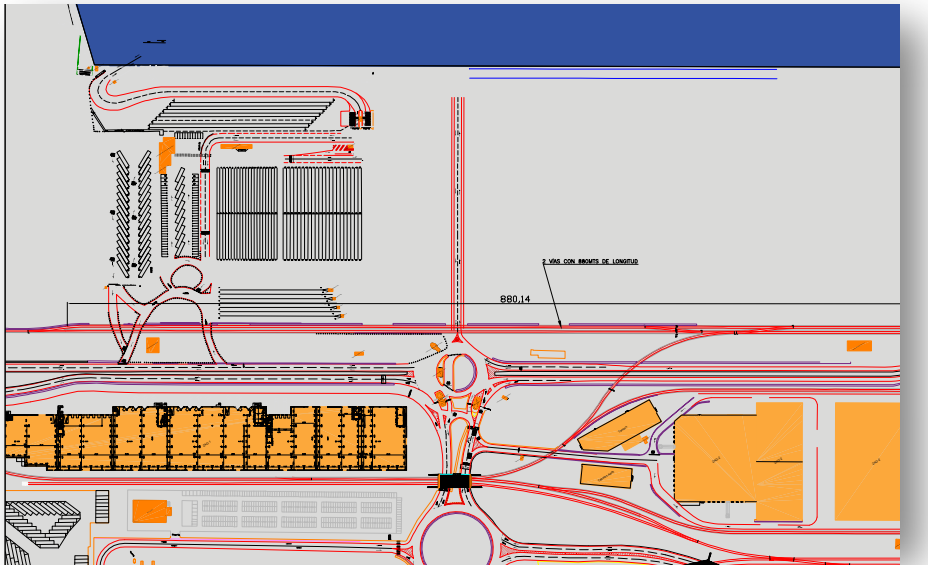

EAST BIZKAIA QUAY

- Total surface area: 71, 000 m²
- Berthing line: 400 m
- Depth: 7-10 m
- Covered freight area: 23,300 m²
- Equipment: 1 ro-ro ramp
- Direct connection with road and rail networks
- **2 rail tracks (425 m) + 1 rail track (247 m)**

EAST BIZKAIA QUAY

2 TRACKS (425 m)
+
1 TRACK (247 m)

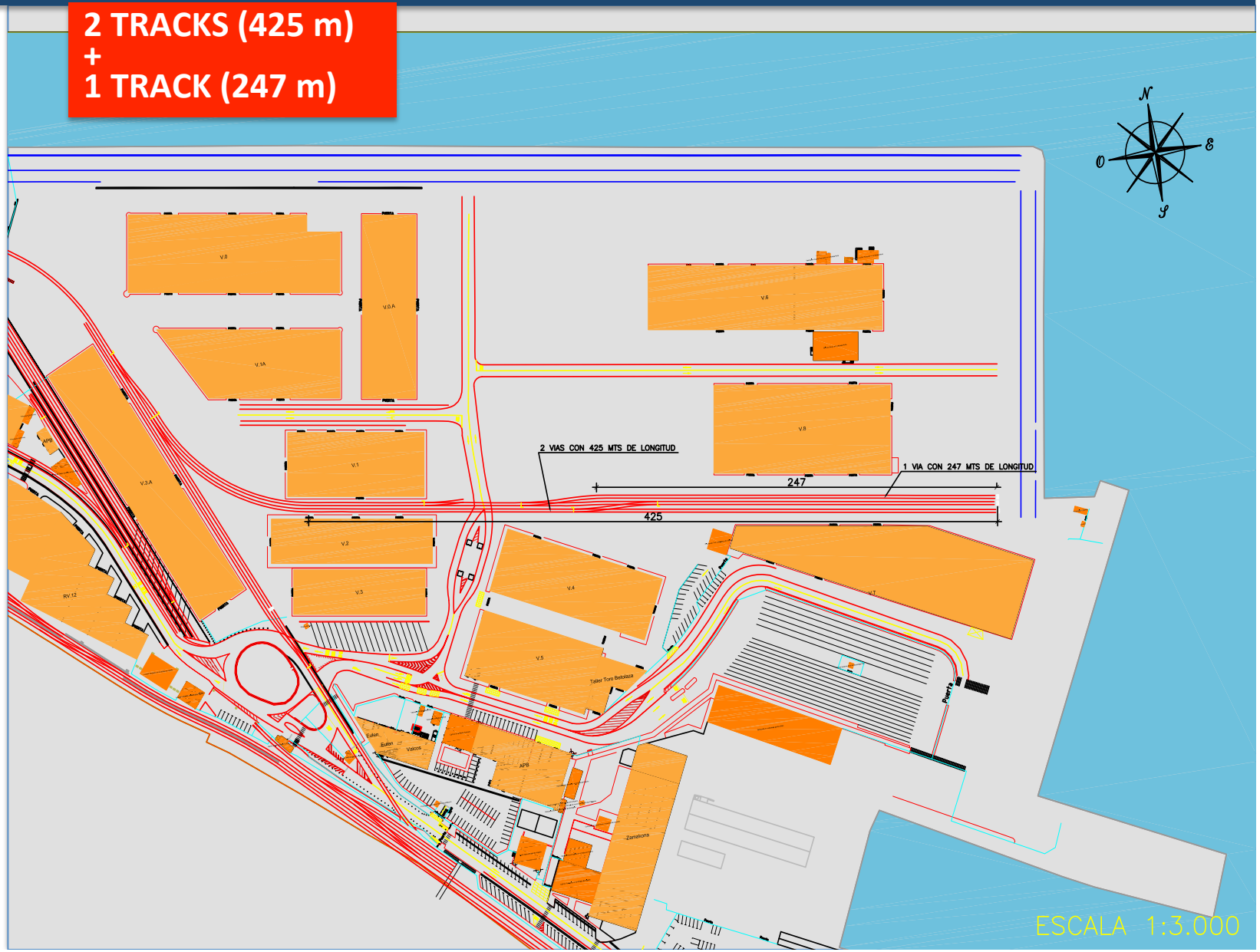

MAP OF RAIL ACCESS POINTS TO THE BILBAO PORT QUAYS

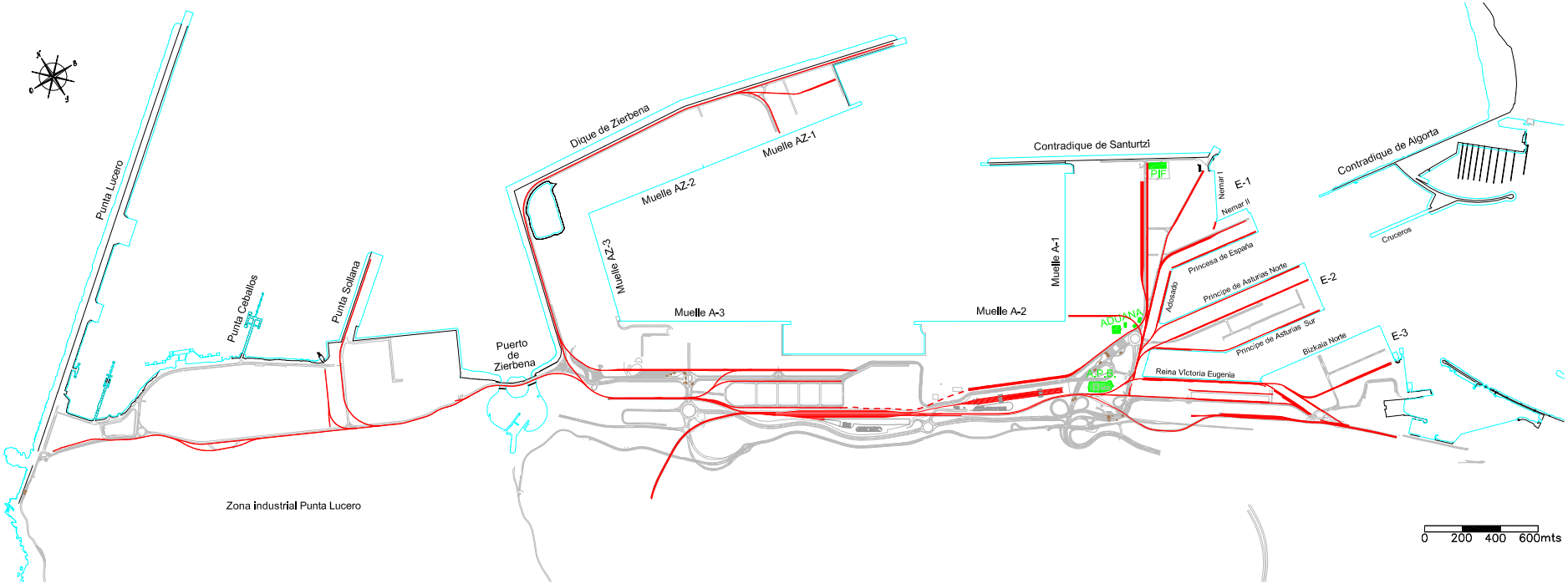

AUTORIDAD PORTUARIA DE BILBAO SITUACION DE FFCC (PUNTA LUCERO-SANTURZI)	1 23-07-14

3 RO-RO RAMPS OF UP TO 250 t

	PONTOON		BRIDGE			
	Length (m)	Beam (m)	Length (m)	Beam (m)	Max. Load (T)	LOCATION
Ro-Ro Ramp Nº 4	35.5	30.0	50.0	11.0	250	AZ-3 Quay
Ro-Ro Ramp Nº 5	35.5	23.0	33.0	10.0	250	Bizkaia Quay (Finnlines)
Ro-Ro Ramp Nº 7	35.5	26.0	35.0	10.0	250	A-3 Quay (Brittany Ferries)

SDZ – STORAGE AND DEPOT ZONE, AND RAIL TERMINAL

SDZ –
STORAGE AND DEPOT ZONE

SDZ warehouses: 68,792 m²
Lorry car park:
379 spaces
Dangerous goods car park:
230 spaces
Related services:
Petrol station, offices, workshops and restaurant

RAIL TERMINAL

Surface area: 120,500 m2
Marshalling yard: 8 tracks of between 500 and 700 metres in length
Freight terminal: 2,400 metres of tracks
TECO terminal: 6,450 metres of tracks

TYPE	OWNER	NUMBER	ENERGY	HAULAGE OR CARRYING CAPACITY IN TONS	TRACK GAUGE	YEAR OF CONSTRUCTION
Diesel Locomotive (*)	A.D.I.F.	2	Gas-Oil	2,500	1,668	1991
Diesel Locomotive (**)	Activa Rail (2)	6	Gas-Oil	2,500	1,668	2007
Diesel Locomotive (**)	Cont. Rail S.A. (1)	4	Gas-Oil	2,500	1,668	2008/2009

2016 STRATEGIC DISCOUNTS TO PROMOTE CAR TRAFFIC VIA THE PORT OF BILBAO

TAX ON THE SHIP	
From the first call	25%

TAX ON THE CAR	
From 50,001 units	40%
From 30,001 uds to 50,000 units	30%
From 1 uds to 30,000 units	25%

AN EFFICIENT, FLEXIBLE PORT FOR THE AUTOMOTIVE INDUSTRY

- **ANFAC rating:**
  4.2
  (on a scale of 1- 5)